




Key

- Existing**
-  Weight Zone
 -  Designated HGV Route
 -  Weight Limit
 -  NLC Boundary


Proposed

-  Weight Zone (Access / Loading within zone permitted)
-  Existing Weight Limit Revoked
-  Expired temporary weight limit signing removed


NOTE:

Whilst the A180 and A15 are within the zone at certain locations, they are exempt from this weight zone restriction.

The weight zone will not be operational during implementation of the DRUE or planned roadworks on the adjacent Strategic Road Network.



Except for loading

REV	DETAILS	APPROVED BY	DATE APPROVED
C	Area of zone amended		
B	Additional notes and image added		
A	Area of zone amended		04/08/2022

North Lincolnshire Council Helen Manderson Director Economy and Environment	Based upon the Ordnance Survey mapping with the permission of Ordnance Survey on behalf of the Controller of Her Majesty's Stationery Office. © Crown Copyright. Unauthorised reproduction infringes Crown Copyright and may lead to prosecution or civil proceedings.	
	NORTH LINCOLNSHIRE COUNCIL 2018 0100023560	

DRAWING TITLE: **Proposed Weight Zone - Ferry Ward**

DRAWN BY	SCALE	CHECKED BY	DATE CHECKED	APPROVED BY	DATE APPROVED
ICJ	NTS	MT	13/07/22	RH	13/07/22
PROJECT TITLE		DRAWING NUMBER		REV	
Experimental Traffic Regulation Order		Ferry/WR/001		C	

The Ordnance Survey map data included within this publication is provided by North Lincolnshire Council under license from Ordnance Survey in order to fulfil its public function to act as a planning authority. Persons viewing this mapping should contact Ordnance Survey copyright for advice where they wish to license Ordnance Survey map data for their own use.